

NOTE SHEET

-8-

File No.192/WBHRC/SMC/17


Reference notes of Ld. Dy. Registrar. It is, unfortunate, that from her side the matter was not analyzed and put up in the expected format. However, I have perused the report of District Magistrate and the detailed enquiry report conducted by a committee consisting of Mining Officer-in-Charge, SDL & LRO, Dy.S.P.(D&T) and Executive Engineer Mayurakhi South Canal Division of Irrigation and Water Ways Deptt.


This enquiry was conducted in view of the Commission's specific queries at n.s.p.4 regarding violation of safety rules in the covenant signed between D.M. and the lessee. ^{and paying compensation} The report of D.M. clearly indicates that the Dy.S.P. (D&T) have submitted wrong reports dt.25/8/2017 which led to such misconception by the Commission.

Therefore, the D.M. constituted a committee of experts, as mentioned above who concluded that the accident area does not fall within the coordinating ^{area} of which was leased out to two persons for conducting sand mining. Therefore, he concludes that there was no violation of the conditions of the covenant.


He further indicated that precautionary obligations like erection of boundary pillars around mining area, installation of sign boards etc. in the mining area ^{has been complied} with by district administration and the police authorities. Regarding incidence of illegal mining, appropriate penal actions shall have taken on a regular basis.

In view of above the matter be filed.


4/9/21
Hon'ble Chairman


(N. Mukherjee)
Member

26/8/2021.

Ad Registrar to upload the
order. 
4/9/21.